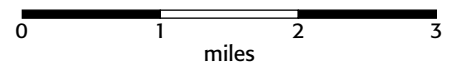




The Cotswold Canals

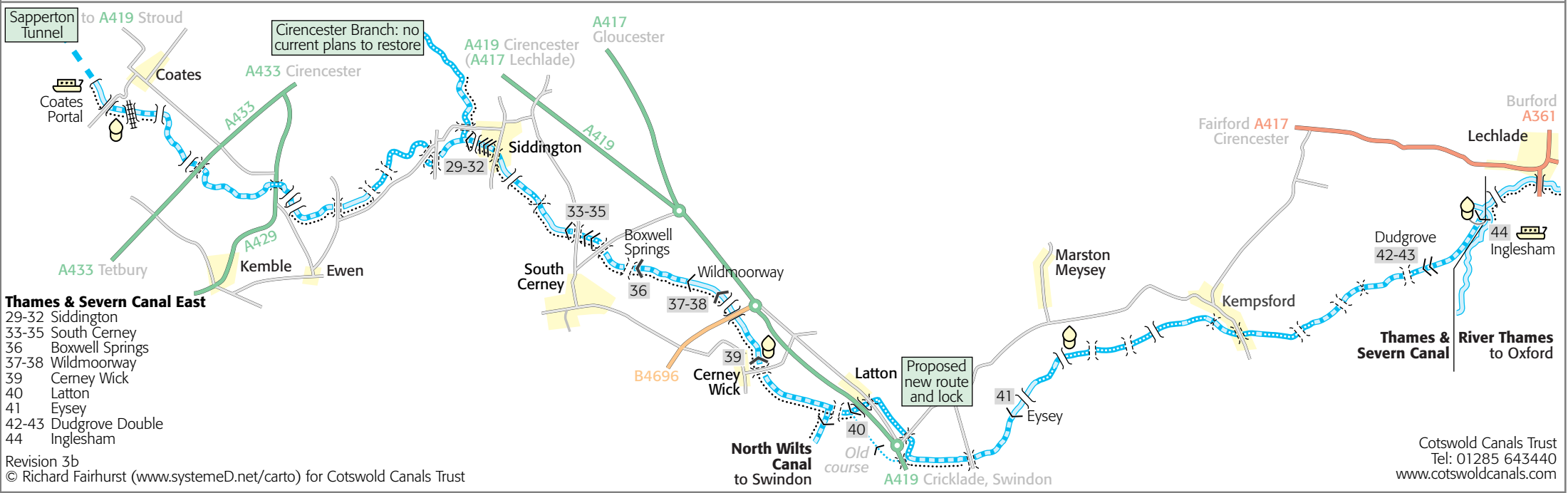
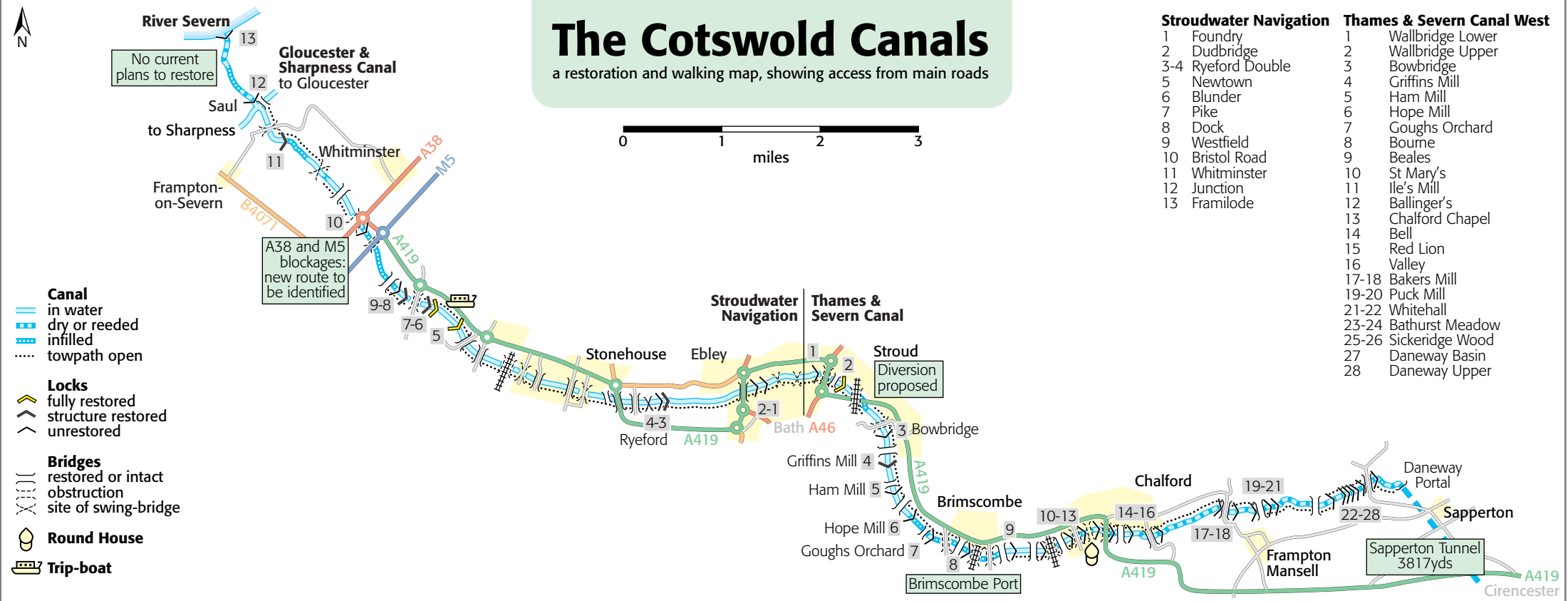
a restoration and walking map, showing access from main roads



- Stroudwater Navigation**
- 1 Foundry
 - 2 Dudbridge
 - 3-4 Ryeford Double
 - 5 Newtown
 - 6 Blunder
 - 7 Pike
 - 8 Dock
 - 9 Westfield
 - 10 Bristol Road
 - 11 Whitminster
 - 12 Junction
 - 13 Framilode

- Thames & Severn Canal West**
- 1 Wallbridge Lower
 - 2 Wallbridge Upper
 - 3 Bowbridge
 - 4 Griffins Mill
 - 5 Ham Mill
 - 6 Hope Mill
 - 7 Goughs Orchard
 - 8 Bourne
 - 9 Beales
 - 10 St Mary's
 - 11 Ile's Mill
 - 12 Ballinger's
 - 13 Chalford Chapel
 - 14 Bell
 - 15 Red Lion
 - 16 Valley
 - 17-18 Bakers Mill
 - 19-20 Puck Mill
 - 21-22 Whitehall
 - 23-24 Bathurst Meadow
 - 25-26 Sickeridge Wood
 - 27 Daneway Basin
 - 28 Daneway Upper

- Canal**
- in water
 - dry or reeded
 - infilled
 - towpath open
- Locks**
- fully restored
 - structure restored
 - unrestored
- Bridges**
- restored or intact
 - obstruction
 - site of swing-bridge
- Round House**
- Trip-boat**



- Thames & Severn Canal East**
- 29-32 Siddington
 - 33-35 South Cerney
 - 36 Boxwell Springs
 - 37-38 Wildmoorway
 - 39 Cerney Wick
 - 40 Latton
 - 41 Eysey
 - 42-43 Dudgrove Double
 - 44 Inglesham

Thames & Severn Canal
to Oxford